



# The Sizewell C Project

## 2.10 Sizewell Link Road Plans Part 3 of 3 Plans For Approval

January 2021

Planning Act 2008  
Infrastructure Planning (Applications: Prescribed Forms and Procedure) Regulations 2009

Revision: 2.0  
Applicable Regulation: Regulation 5(2)(o)  
PINS Reference Number: EN010012





# Sizewell Link Road Plans - For Approval

| Drawing Number                                 | Revision | Drawing Title                                                                 | Scale           | Sheet Size |
|------------------------------------------------|----------|-------------------------------------------------------------------------------|-----------------|------------|
| Sizewell Link Road Plans For Approval – Part 1 |          |                                                                               |                 |            |
| SZC-SZ0204-XX-000-DRW-100055                   | 02       | Sizewell Link Road - Key Plan                                                 | 1:10000         | A1         |
| SZC-SZ0204-XX-000-DRW-100056                   | 02       | Sizewell Link Road Proposed General Arrangement And Profiles - Sheet 1 of 5   | 1:2500          | A1         |
| SZC-SZ0204-XX-000-DRW-100057                   | 02       | Sizewell Link Road Proposed General Arrangement And Profiles - Sheet 2 of 5   | 1:2500          | A1         |
| SZC-SZ0204-XX-000-DRW-100058                   | 02       | Sizewell Link Road Proposed General Arrangement And Profiles - Sheet 3 of 5   | 1:2500          | A1         |
| SZC-SZ0204-XX-000-DRW-100059                   | 02       | Sizewell Link Road Proposed General Arrangement And Profiles - Sheet 4 of 5   | 1:2500          | A1         |
| SZC-SZ0204-XX-000-DRW-100060                   | 02       | Sizewell Link Road Proposed General Arrangement And Profiles - Sheet 5 of 5   | 1:2500          | A1         |
| Sizewell Link Road Plans For Approval – Part 2 |          |                                                                               |                 |            |
| SZC-SZ0204-XX-000-DRW-100064                   | 02       | Sizewell Link Road A12 Junction Proposed General Arrangement                  | 1:1000          | A1         |
| SZC-SZ0204-XX-000-DRW-100066                   | 02       | Sizewell Link Road B1122 / B1125 Junction Proposed General Arrangement        | 1:1000          | A1         |
| SZC-SZ0204-XX-000-DRW-100067                   | 02       | Sizewell Link Road B1122 / Theberton Junction Proposed General Arrangement    | 1:1000          | A1         |
| SZC-SZ0204-XX-000-DRW-100141                   | 02       | Sizewell Link Road Moat Road Junction Proposed General Arrangement            | 1:1000          | A1         |
| SZC-SZ0204-XX-000-DRW-100140                   | 02       | Sizewell Link Road Hawthorn Road Junction Proposed General Arrangement        | 1:1000          | A1         |
| SZC-SZ0204-XX-000-DRW-100137                   | 02       | Sizewell Link Road Fordley Road Junction Proposed General Arrangement         | 1:1000          | A1         |
| SZC-SZ0204-XX-000-DRW-100138                   | 02       | Sizewell Link Road Trust Farm Staggered Junction Proposed General Arrangement | 1:1000          | A1         |
| SZC-SZ0204-XX-000-DRW-100065                   | 02       | Sizewell Link Road Middleton Moor Junction Proposed General Arrangement       | 1:2000          | A1         |
| SZC-SZ0204-XX-000-DRW-100139                   | 02       | Sizewell Link Road Pretty Road Junction Proposed General Arrangement          | 1:1000          | A1         |
| SZC-SZ0204-XX-000-DRW-100296                   | 02       | East Suffolk Line Bridge Proposed General Arrangement And Elevation           | 1:150<br>1:2000 | A1         |
| SZC-SZ0204-XX-000-DRW-100299                   | 01       | Pretty Road Footbridge Proposed General Arrangement And Elevation             | 1:125<br>1:2000 | A1         |



# Sizewell Link Road Plans – For Approval

| Drawing Number                                 | Revision | Drawing Title                                                                       | Scale   | Sheet Size |
|------------------------------------------------|----------|-------------------------------------------------------------------------------------|---------|------------|
| Sizewell Link Road Plans For Approval – Part 3 |          |                                                                                     |         |            |
| SZC-SZ0701-XX-000-DRW-100147                   | 02       | Sizewell Link Road Proposed Landscape Masterplan And Finished Levels - Key Plan     | 1:10000 | A1         |
| SZC-SZ0701-XX-000-DRW-100170                   | 02       | Sizewell Link Road Proposed Landscape Masterplan And Finished Levels - Sheet 1 of 4 | 1:2500  | A1         |
| SZC-SZ0701-XX-000-DRW-100171                   | 02       | Sizewell Link Road Proposed Landscape Masterplan And Finished Levels - Sheet 2 of 4 | 1:2500  | A1         |
| SZC-SZ0701-XX-000-DRW-100172                   | 02       | Sizewell Link Road Proposed Landscape Masterplan And Finished Levels - Sheet 3 of 4 | 1:2500  | A1         |
| SZC-SZ0701-XX-000-DRW-100173                   | 02       | Sizewell Link Road Proposed Landscape Masterplan And Finished Levels - Sheet 4 of 4 | 1:2500  | A1         |
| SZC-SZ0701-XX-000-DRW-100146                   | 02       | Sizewell Link Road Site Clearance Plan - Key Plan                                   | 1:10000 | A1         |
| SZC-SZ0701-XX-000-DRW-100174                   | 02       | Sizewell Link Road Site Clearance Plan Sheet 1 of 4                                 | 1:2500  | A1         |
| SZC-SZ0701-XX-000-DRW-100175                   | 02       | Sizewell Link Road Site Clearance Plan Sheet 2 of 4                                 | 1:2500  | A1         |
| SZC-SZ0701-XX-000-DRW-100176                   | 02       | Sizewell Link Road Site Clearance Plan Sheet 3 of 4                                 | 1:2500  | A1         |
| SZC-SZ0701-XX-000-DRW-100177                   | 02       | Sizewell Link Road Site Clearance Plan Sheet 4 of 4                                 | 1:2500  | A1         |



# Sizewell Link Road Plans For Approval – Revision Schedule

| Drawing Number                                        | Revision | Drawing Title                                                               | Amendments                                                                                                                                                       |
|-------------------------------------------------------|----------|-----------------------------------------------------------------------------|------------------------------------------------------------------------------------------------------------------------------------------------------------------|
| <b>Sizewell Link Road Plans For Approval – Part 1</b> |          |                                                                             |                                                                                                                                                                  |
| SZC-SZ0204-XX-000-DRW-100055                          | 02       | Sizewell Link Road - Key Plan                                               | Changes to the Order Limits to accommodate updates to drainage design assumptions, highway design development and in response to topographic survey information. |
| SZC-SZ0204-XX-000-DRW-100056                          | 02       | Sizewell Link Road Proposed General Arrangement And Profiles - Sheet 1 of 5 | Changes to the Order Limits to accommodate updates to drainage design assumptions, highway design development and in response to topographic survey information. |
| SZC-SZ0204-XX-000-DRW-100057                          | 02       | Sizewell Link Road Proposed General Arrangement And Profiles - Sheet 2 of 5 | Changes to the Order Limits to accommodate updates to drainage design assumptions, highway design development and in response to topographic survey information. |
| SZC-SZ0204-XX-000-DRW-100058                          | 02       | Sizewell Link Road Proposed General Arrangement And Profiles - Sheet 3 of 5 | Changes to the Order Limits to accommodate updates to drainage design assumptions, highway design development and in response to topographic survey information. |
| SZC-SZ0204-XX-000-DRW-100059                          | 02       | Sizewell Link Road Proposed General Arrangement And Profiles - Sheet 4 of 5 | Changes to the Order Limits to accommodate updates to drainage design assumptions, highway design development and in response to topographic survey information. |
| SZC-SZ0204-XX-000-DRW-100060                          | 02       | Sizewell Link Road Proposed General Arrangement And Profiles - Sheet 5 of 5 | Changes to the Order Limits to accommodate updates to drainage design assumptions, highway design development and in response to topographic survey information. |
| <b>Sizewell Link Road Plans For Approval – Part 2</b> |          |                                                                             |                                                                                                                                                                  |
| SZC-SZ0204-XX-000-DRW-100064                          | 02       | Sizewell Link Road A12 Junction Proposed General Arrangement                | Changes to the Order Limits to accommodate updates to drainage design assumptions, highway design development and in response to topographic survey information. |
| SZC-SZ0204-XX-000-DRW-100066                          | 02       | Sizewell Link Road B1122 / B1125 Junction Proposed General Arrangement      | Changes to the Order Limits to accommodate updates to drainage design assumptions, highway design development and in response to topographic survey information. |
| SZC-SZ0204-XX-000-DRW-100067                          | 02       | Sizewell Link Road B1122 / Theberton Junction Proposed General Arrangement  | Changes to the Order Limits to accommodate updates to drainage design assumptions, highway design development and in response to topographic survey information. |
| SZC-SZ0204-XX-000-DRW-100141                          | 02       | Sizewell Link Road Moat Road Junction Proposed General Arrangement          | Changes to the Order Limits to accommodate updates to drainage design assumptions, highway design development and in response to topographic survey information. |



# Sizewell Link Road Plans For Approval – Revision Schedule


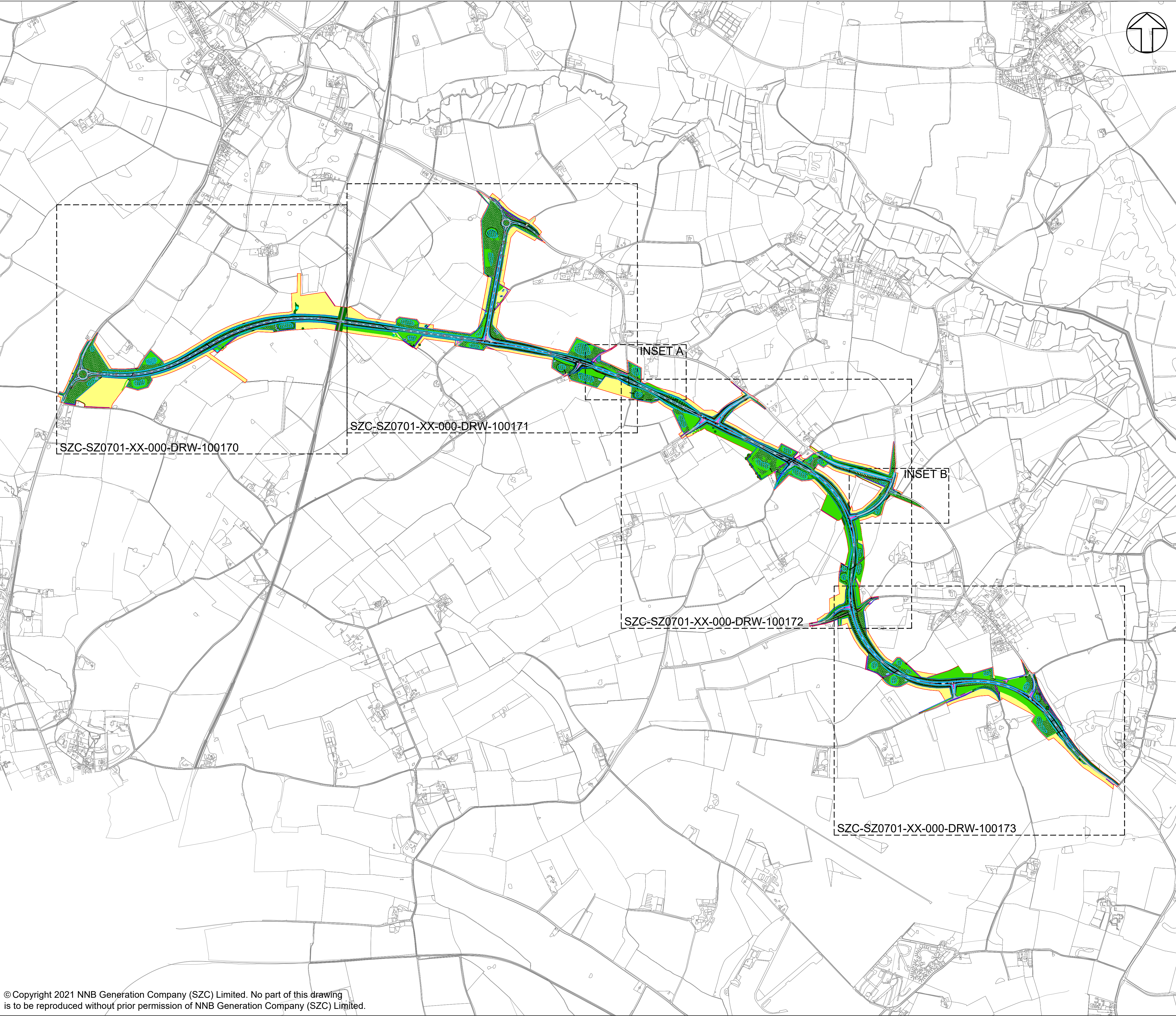
| Drawing Number                                             | Revision | Drawing Title                                                                       | Amendments                                                                                                                                                       |
|------------------------------------------------------------|----------|-------------------------------------------------------------------------------------|------------------------------------------------------------------------------------------------------------------------------------------------------------------|
| Sizewell Link Road Plans For Approval – Part 2 (continued) |          |                                                                                     |                                                                                                                                                                  |
| SZC-SZ0204-XX-000-DRW-100140                               | 02       | Sizewell Link Road Hawthorn Road Junction Proposed General Arrangement              | Changes to the Order Limits to accommodate updates to drainage design assumptions, highway design development and in response to topographic survey information. |
| SZC-SZ0204-XX-000-DRW-100137                               | 02       | Sizewell Link Road Fordley Road Junction Proposed General Arrangement               | Changes to the Order Limits to accommodate updates to drainage design assumptions, highway design development and in response to topographic survey information. |
| SZC-SZ0204-XX-000-DRW-100138                               | 02       | Sizewell Link Road Trust Farm Staggered Junction Proposed General Arrangement       | Changes to the Order Limits to accommodate updates to drainage design assumptions, highway design development and in response to topographic survey information. |
| SZC-SZ0204-XX-000-DRW-100065                               | 02       | Sizewell Link Road Middleton Moor Junction Proposed General Arrangement             | Changes to the Order Limits to accommodate updates to drainage design assumptions, highway design development and in response to topographic survey information. |
| SZC-SZ0204-XX-000-DRW-100139                               | 02       | Sizewell Link Road Pretty Road Junction Proposed General Arrangement                | Changes to the Order Limits to accommodate updates to drainage design assumptions, highway design development and in response to topographic survey information. |
| SZC-SZ0204-XX-000-DRW-100296                               | 02       | East Suffolk Line Bridge Proposed General Arrangement And Elevation                 | Changes to the Order Limits to accommodate updates to drainage design assumptions, highway design development and in response to topographic survey information. |
| SZC-SZ0204-XX-000-DRW-100299                               | 01       | Pretty Road Footbridge Proposed General Arrangement And Elevation                   | No updates made.                                                                                                                                                 |
| Sizewell Link Road Plans For Approval – Part 3             |          |                                                                                     |                                                                                                                                                                  |
| SZC-SZ0701-XX-000-DRW-100147                               | 02       | Sizewell Link Road Proposed Landscape Masterplan And Finished Levels - Key Plan     | Changes to the Order Limits to accommodate updates to drainage design assumptions, highway design development and in response to topographic survey information. |
| SZC-SZ0701-XX-000-DRW-100170                               | 02       | Sizewell Link Road Proposed Landscape Masterplan And Finished Levels - Sheet 1 of 4 | Changes to the Order Limits to accommodate updates to drainage design assumptions, highway design development and in response to topographic survey information. |
| SZC-SZ0701-XX-000-DRW-100171                               | 02       | Sizewell Link Road Proposed Landscape Masterplan And Finished Levels - Sheet 2 of 4 | Changes to the Order Limits to accommodate updates to drainage design assumptions, highway design development and in response to topographic survey information. |



# Sizewell Link Road Plans For Approval – Revision Schedule

| Drawing Number                                             | Revision | Drawing Title                                       | Amendments                                                                                                                                                       |
|------------------------------------------------------------|----------|-----------------------------------------------------|------------------------------------------------------------------------------------------------------------------------------------------------------------------|
| Sizewell Link Road Plans For Approval – Part 3 (continued) |          |                                                     |                                                                                                                                                                  |
| SZC-SZ0701-XX-000-DRW-100176                               | 02       | Sizewell Link Road Site Clearance Plan Sheet 3 of 4 | Changes to the Order Limits to accommodate updates to drainage design assumptions, highway design development and in response to topographic survey information. |
| SZC-SZ0701-XX-000-DRW-100177                               | 02       | Sizewell Link Road Site Clearance Plan Sheet 4 of 4 | Changes to the Order Limits to accommodate updates to drainage design assumptions, highway design development and in response to topographic survey information. |





**NOTES:**  
1. FOR DETAILS OF PERMANENT AND TEMPORARY POSSESSION WITHIN ORDER LIMITS REFER TO LAND PLANS

**KEY:**

- DEVELOPMENT SITE BOUNDARY
- SOFTWORKS - EXISTING**
- RETAINED HEDGEROW
- RETAINED IMPORTANT HEDGEROW (HEDGEROW REGULATIONS 1997)
- RETAINED AND ENHANCED TREES AND SHRUBS
- RETAINED AND ENHANCED POND
- SOFTWORKS - PROPOSED**
- HEDGEROW PLANTING
- NATIVE TREE AND SHRUB PLANTING
- GRASSLAND - RETAINED OR REINSTATED
- TO BE REINSTATED UPON COMPLETION OF CONSTRUCTION WORKS
- EXISTING POND TO BE REINSTATED UPON COMPLETION OF CONSTRUCTION WORKS
- INDICATIVE POND FOR GREAT CRESTED NEWT MITIGATION
- INDICATIVE POND FOR BIODIVERSITY NET GAIN
- HARDWORKS - PROPOSED**
- HIGHWAY BOUNDARY FENCE
- VEHICLE SURFACING
- TRACK
- INDICATIVE LIGHTING COLUMN
- EARTHWORKS / INDICATIVE DRAINAGE - PROPOSED**
- CUTTING OR EMBANKMENT
- INDICATIVE ATTENUATION BASIN
- INDICATIVE SWALE
- PROPOSED WATERCOURSE CULVERT
- PROPOSED FLOOD RELIEF CULVERT
- PROPOSED DITCH CULVERT
- INDICATIVE WATERCOURSE DIVERSION
- INDICATIVE SURFACE WATER PUMPING STATION AND SURFACE WATER RISING MAIN

|          |          |       |         |                                                        |          |
|----------|----------|-------|---------|--------------------------------------------------------|----------|
| 02       | JAN 2021 | LDA   | LDA     | PROPOSED CHANGES TO THE DCO APPLICATION - JANUARY 2021 | SZC Co.  |
| 01       | FEB 2020 | LDA   | LDA     | DCO SUBMISSION                                         | SZC Co.  |
| REVISION | DATE     | DRAWN | CHECKED | REASONS FOR REVISION / COMMENTS                        | APPROVED |

NOT PROTECTIVELY MARKED

**COPYRIGHT:**  
Reproduced from Ordnance Survey map with the permission of Ordnance Survey on behalf of the controller of Her Majesty's Stationery Office © Crown copyright (2021). All Rights reserved. NNB GenCo Licence: 0100060408



PROJECT:  
SIZEWELL C

DOCUMENT:  
APPLICATION DRAWING - FOR APPROVAL  
REGULATION 5(2)(o)

DRAWING TITLE:  
SIZEWELL LINK ROAD  
PROPOSED LANDSCAPE MASTERPLAN  
AND FINISHED LEVELS  
KEY PLAN

DRAWING NO:  
SZC-SZ0701-XX-000-DRW-100147

REVISION:  
02

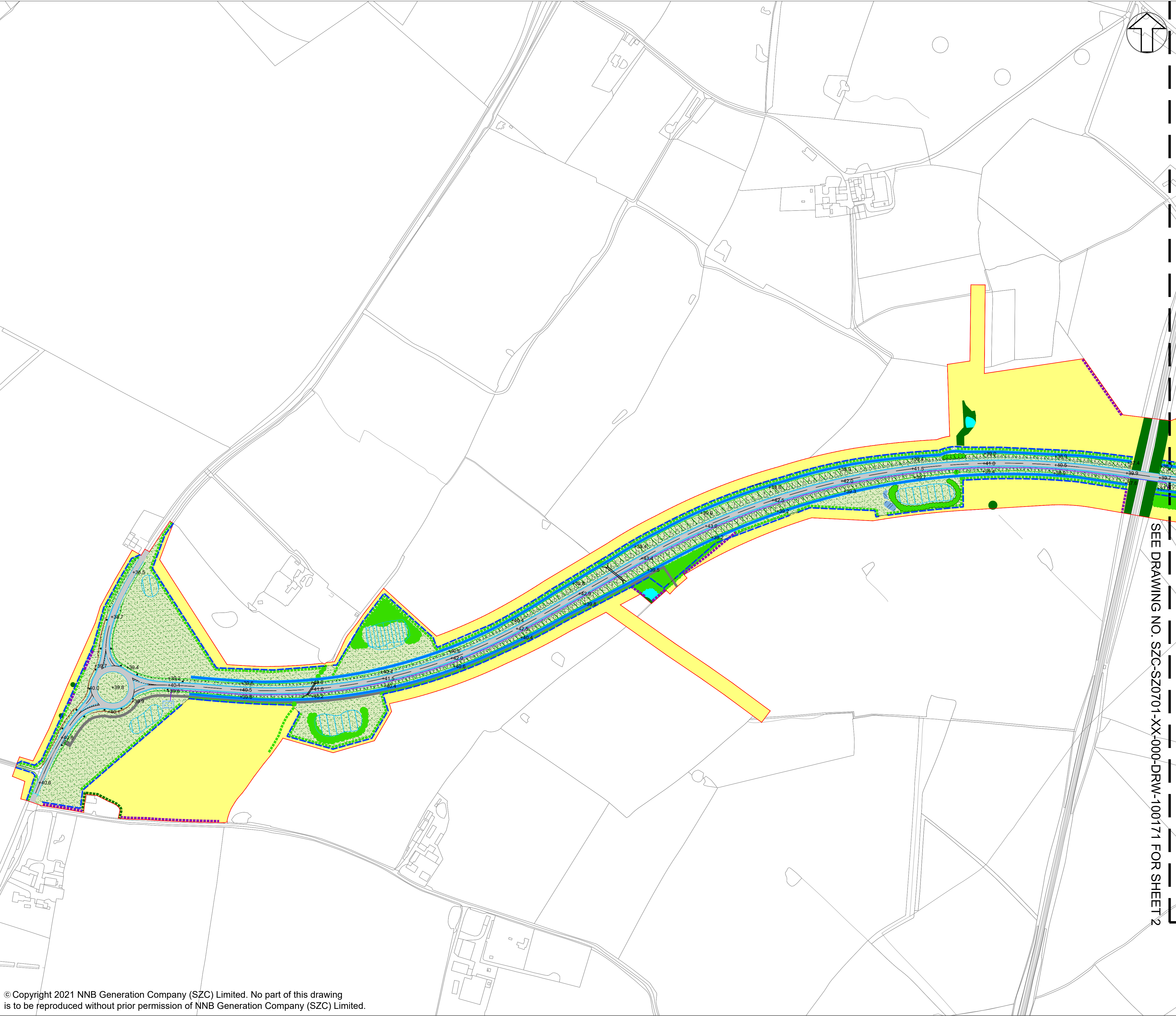
DATE:  
JAN 2021

DRAWN:  
J.B.

SCALE:  
1:10,000 @ A1

SCALE BAR:  
200m 0 200 400 600m





NOTES:  
1. FOR DETAILS OF PERMANENT AND TEMPORARY POSSESSION WITHIN ORDER LIMITS REFER TO LAND PLANS

KEY:

DEVELOPMENT SITE BOUNDARY

**SOFTWORKS - EXISTING**

RETAINED HEDGEROW

RETAINED IMPORTANT HEDGEROW (HEDGEROW REGULATIONS 1997)

RETAINED AND ENHANCED TREES AND SHRUBS

RETAINED AND ENHANCED POND

**SOFTWORKS - PROPOSED**

HEDGEROW PLANTING

NATIVE TREE AND SHRUB PLANTING

GRASSLAND - RETAINED OR REINSTATED

TO BE REINSTATED UPON COMPLETION OF CONSTRUCTION WORKS

EXISTING POND TO BE REINSTATED UPON COMPLETION OF CONSTRUCTION WORKS

INDICATIVE POND FOR GREAT CRESTED NEWT MITIGATION

INDICATIVE POND FOR BIODIVERSITY NET GAIN

**HARDWORKS - PROPOSED**

HIGHWAY BOUNDARY FENCE

VEHICLE SURFACING

TRACK

INDICATIVE LIGHTING COLUMN

**EARTHWORKS / INDICATIVE DRAINAGE - PROPOSED**

CUTTING OR EMBANKMENT

INDICATIVE ATTENUATION BASIN

INDICATIVE SWALE

PROPOSED WATERCOURSE CULVERT

PROPOSED FLOOD RELIEF CULVERT

PROPOSED DITCH CULVERT

INDICATIVE WATERCOURSE DIVERSION

INDICATIVE SURFACE WATER PUMPING STATION AND SURFACE WATER RISING MAIN

|          |          |       |         |                                                        |          |
|----------|----------|-------|---------|--------------------------------------------------------|----------|
| 02       | JAN 2021 | LDA   | LDA     | PROPOSED CHANGES TO THE DCO APPLICATION - JANUARY 2021 | SZC Co.  |
| 01       | FEB 2020 | LDA   | LDA     | DCO SUBMISSION                                         | SZC Co.  |
| REVISION | DATE     | DRAWN | CHECKED | REASONS FOR REVISION / COMMENTS                        | APPROVED |

NOT PROTECTIVELY MARKED

COPYRIGHT:  
Reproduced from Ordnance Survey map with the permission of Ordnance Survey on behalf of the controller of Her Majesty's Stationery Office © Crown copyright (2021). All Rights reserved. NNB GenCo Licence: 0100060408

Doing the power of good for Britain

PROJECT:  
SIZEWELL C

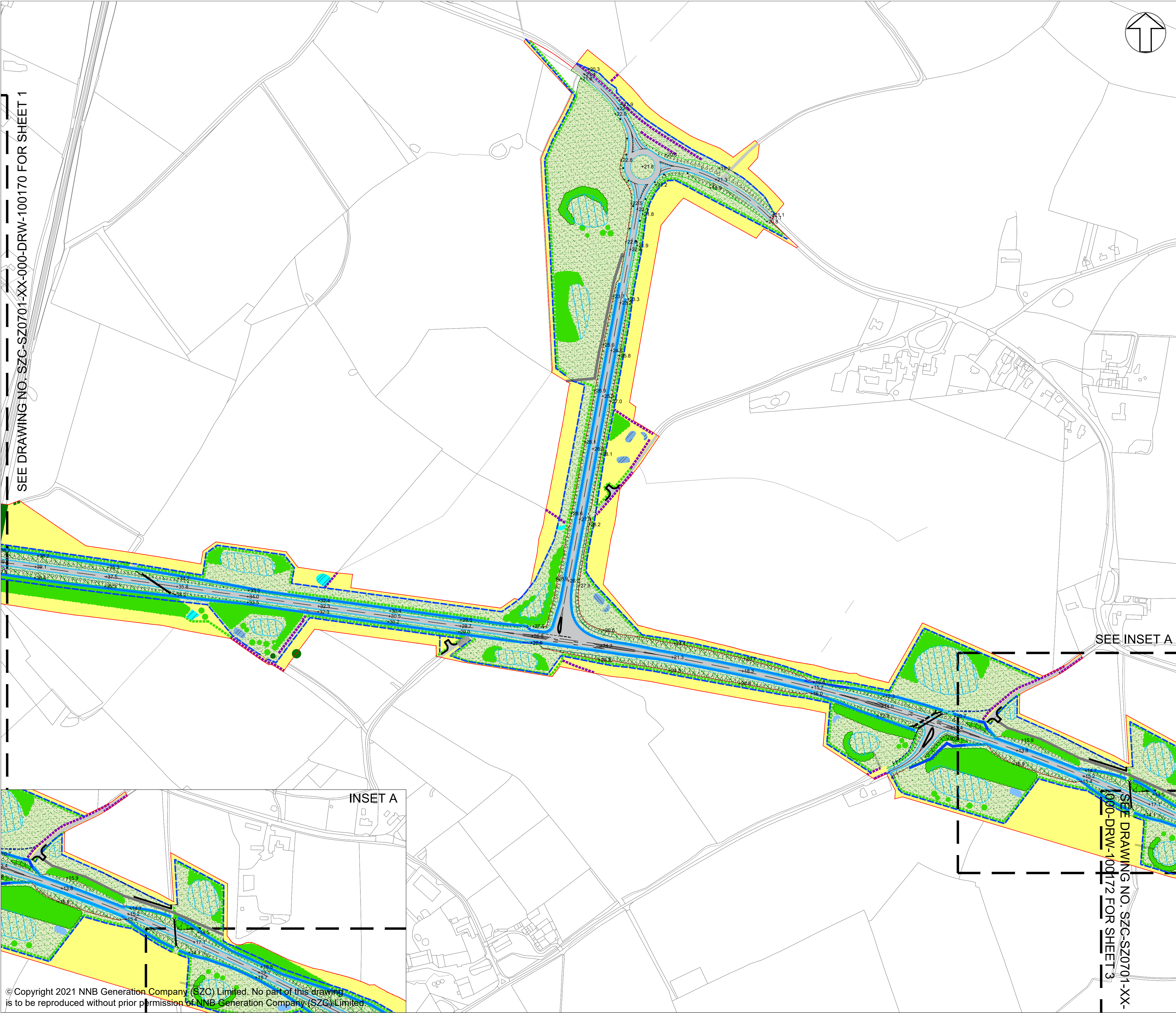
DOCUMENT:  
APPLICATION DRAWING - FOR APPROVAL  
REGULATION 5(2)(o)

DRAWING TITLE:  
SIZEWELL LINK ROAD  
PROPOSED LANDSCAPE MASTERPLAN  
AND FINISHED LEVELS  
SHEET 1 OF 4

|                                             |                |                       |
|---------------------------------------------|----------------|-----------------------|
| DRAWING NO:<br>SZC-SZ0701-XX-000-DRW-100170 |                | REVISION:<br>02       |
| DATE:<br>JAN 2021                           | DRAWN:<br>J.B. | SCALE:<br>1:2500 @ A1 |
| SCALE BAR:<br>                              |                |                       |

© Copyright 2021 NNB Generation Company (SZC) Limited. No part of this drawing is to be reproduced without prior permission of NNB Generation Company (SZC) Limited.





NOTES:  
1. FOR DETAILS OF PERMANENT AND TEMPORARY POSSESSION WITHIN ORDER LIMITS REFER TO LAND PLANS

KEY:

DEVELOPMENT SITE BOUNDARY

**SOFTWORKS - EXISTING**

RETAINED HEDGEROW

RETAINED IMPORTANT HEDGEROW (HEDGEROW REGULATIONS 1997)

RETAINED AND ENHANCED TREES AND SHRUBS

RETAINED AND ENHANCED POND

**SOFTWORKS - PROPOSED**

HEDGEROW PLANTING

NATIVE TREE AND SHRUB PLANTING

GRASSLAND - RETAINED OR REINSTATED

TO BE REINSTATED UPON COMPLETION OF CONSTRUCTION WORKS

EXISTING POND TO BE REINSTATED UPON COMPLETION OF CONSTRUCTION WORKS

INDICATIVE POND FOR GREAT CRESTED NEWT MITIGATION

INDICATIVE POND FOR BIODIVERSITY NET GAIN

**HARDWORKS - PROPOSED**

HIGHWAY BOUNDARY FENCE

VEHICLE SURFACING

TRACK

INDICATIVE LIGHTING COLUMN

**EARTHWORKS / INDICATIVE DRAINAGE - PROPOSED**

CUTTING OR EMBANKMENT

INDICATIVE ATTENUATION BASIN

INDICATIVE SWALE

PROPOSED WATERCOURSE CULVERT

PROPOSED FLOOD RELIEF CULVERT

PROPOSED DITCH CULVERT

INDICATIVE WATERCOURSE DIVERSION

INDICATIVE SURFACE WATER PUMPING STATION AND SURFACE WATER RISING MAIN

|          |          |               |                                 |                                                        |          |
|----------|----------|---------------|---------------------------------|--------------------------------------------------------|----------|
| 02       | JAN 2021 | LDA           | LDA                             | PROPOSED CHANGES TO THE DCO APPLICATION - JANUARY 2021 | SZC Co.  |
| 01       | FEB 2020 | LDA           | LDA                             | DCO SUBMISSION                                         | SZC Co.  |
| REVISION | DATE     | DRAWN/CHECKED | REASONS FOR REVISION / COMMENTS |                                                        | APPROVED |

NOT PROTECTIVELY MARKED

COPYRIGHT:  
Reproduced from Ordnance Survey map with the permission of Ordnance Survey on behalf of the controller of Her Majesty's Stationery Office © Crown copyright (2021). All Rights reserved. NNB GenCo Licence: 0100060408

Doing the power of good for Britain

edf

CGN

PROJECT:  
SIZEWELL C

DOCUMENT:  
APPLICATION DRAWING - FOR APPROVAL REGULATION 5(2)(o)

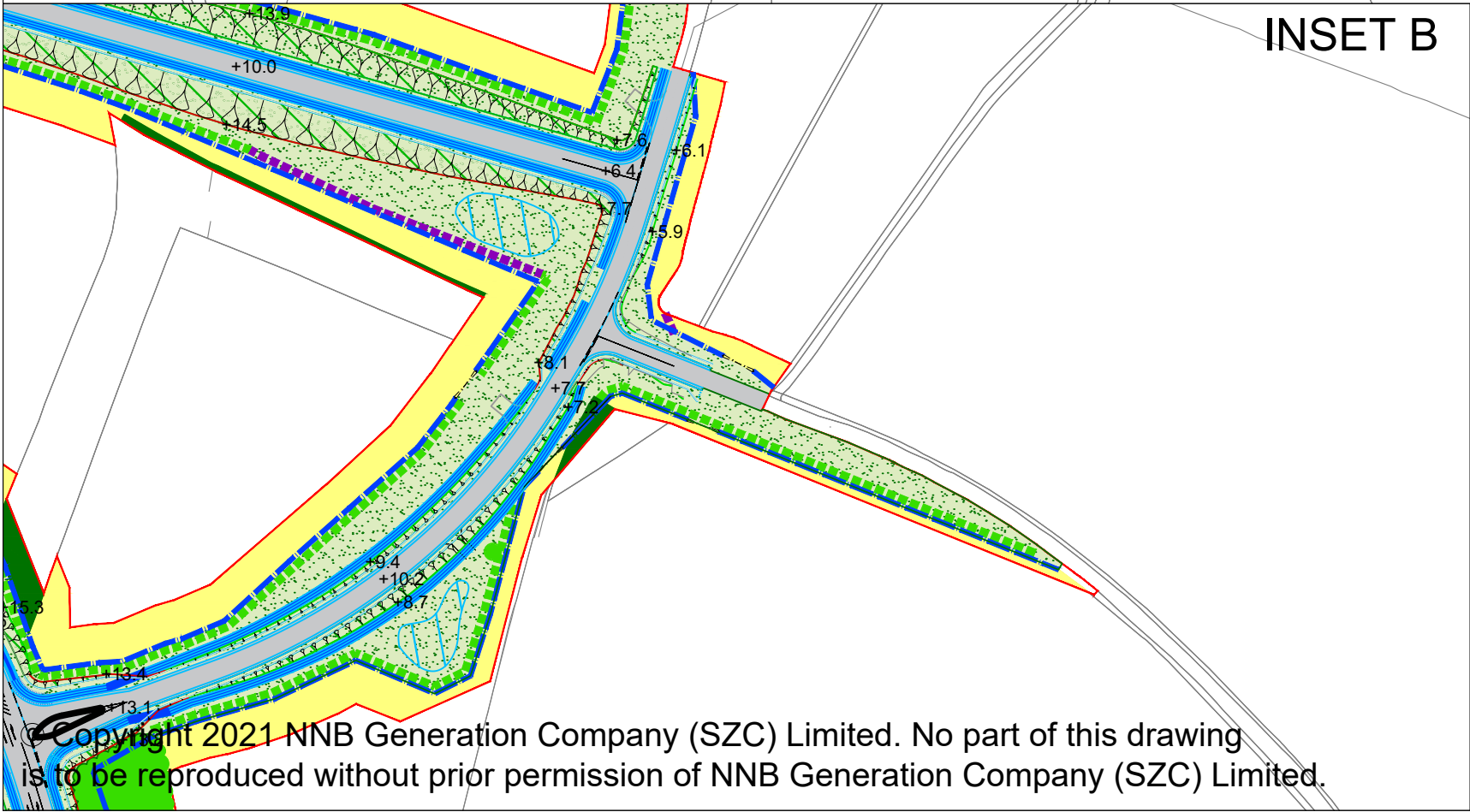
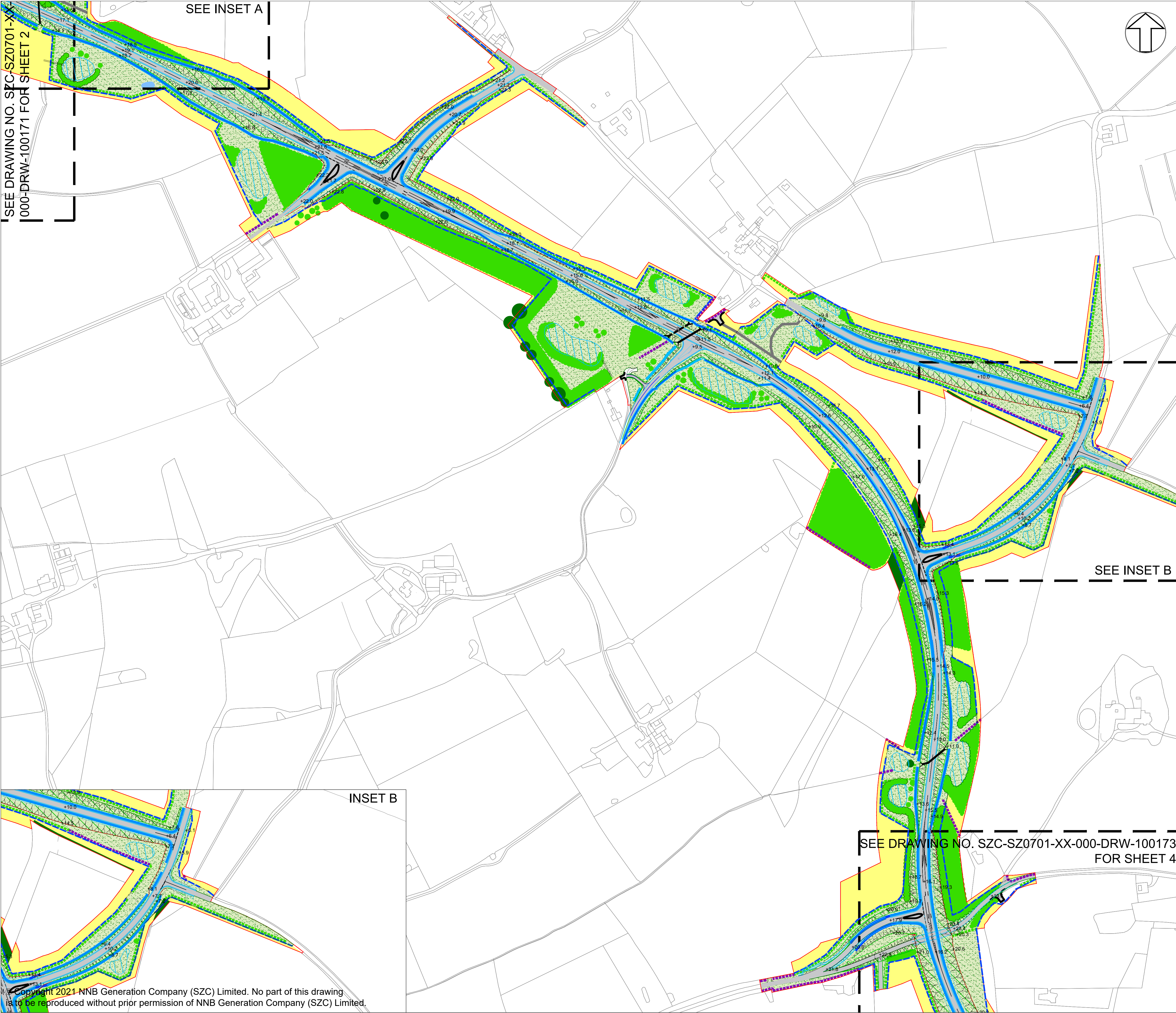
DRAWING TITLE:  
SIZEWELL LINK ROAD  
PROPOSED LANDSCAPE MASTERPLAN  
AND FINISHED LEVELS  
SHEET 2 OF 4

|                                             |                 |
|---------------------------------------------|-----------------|
| DRAWING NO:<br>SZC-SZ0701-XX-000-DRW-100171 | REVISION:<br>02 |
| DATE:<br>JAN 2021                           | DRAWN:<br>J.B.  |
| SCALE:<br>1:2500 @ A1                       |                 |

SCALE BAR:  
50m 0 50 100 150m

© Copyright 2021 NNB Generation Company (SZC) Limited. No part of this drawing is to be reproduced without prior permission of NNB Generation Company (SZC) Limited.





**NOTES:**

1. FOR DETAILS OF PERMANENT AND TEMPORARY POSSESSION WITHIN ORDER LIMITS REFER TO LAND PLANS

**KEY:**

- DEVELOPMENT SITE BOUNDARY
- SOFTWORKS - EXISTING**
- RETAINED HEDGEROW
- RETAINED IMPORTANT HEDGEROW (HEDGEROW REGULATIONS 1997)
- RETAINED AND ENHANCED TREES AND SHRUBS
- RETAINED AND ENHANCED POND
- SOFTWORKS - PROPOSED**
- HEDGEROW PLANTING
- NATIVE TREE AND SHRUB PLANTING
- GRASSLAND - RETAINED OR REINSTATED
- TO BE REINSTATED UPON COMPLETION OF CONSTRUCTION WORKS
- EXISTING POND TO BE REINSTATED UPON COMPLETION OF CONSTRUCTION WORKS
- INDICATIVE POND FOR GREAT CRESTED NEWT MITIGATION
- INDICATIVE POND FOR BIODIVERSITY NET GAIN
- HARDWORKS - PROPOSED**
- HIGHWAY BOUNDARY FENCE
- VEHICLE SURFACING
- TRACK
- INDICATIVE LIGHTING COLUMN
- EARTHWORKS / INDICATIVE DRAINAGE - PROPOSED**
- CUTTING OR EMBANKMENT
- INDICATIVE ATTENUATION BASIN
- INDICATIVE SWALE
- PROPOSED WATERCOURSE CULVERT
- PROPOSED FLOOD RELIEF CULVERT
- PROPOSED DITCH CULVERT
- INDICATIVE WATERCOURSE DIVERSION
- INDICATIVE SURFACE WATER PUMPING STATION AND SURFACE WATER RISING MAIN

|          |          |               |                                 |                                                        |          |
|----------|----------|---------------|---------------------------------|--------------------------------------------------------|----------|
| 02       | JAN 2021 | LDA           | LDA                             | PROPOSED CHANGES TO THE DCO APPLICATION - JANUARY 2021 | SZC Co.  |
| 01       | FEB 2020 | LDA           | LDA                             | DCO SUBMISSION                                         | SZC Co.  |
| REVISION | DATE     | DRAWN/CHECKED | REASONS FOR REVISION / COMMENTS |                                                        | APPROVED |

**NOT PROTECTIVELY MARKED**

**COPYRIGHT:**

Reproduced from Ordnance Survey map with the permission of Ordnance Survey on behalf of the controller of Her Majesty's Stationery Office © Crown copyright (2021). All Rights reserved. NNB GenCo Licence: 0100060408

Doing the power of good for Britain

edf

CGN

PROJECT:  
SIZEWELL C

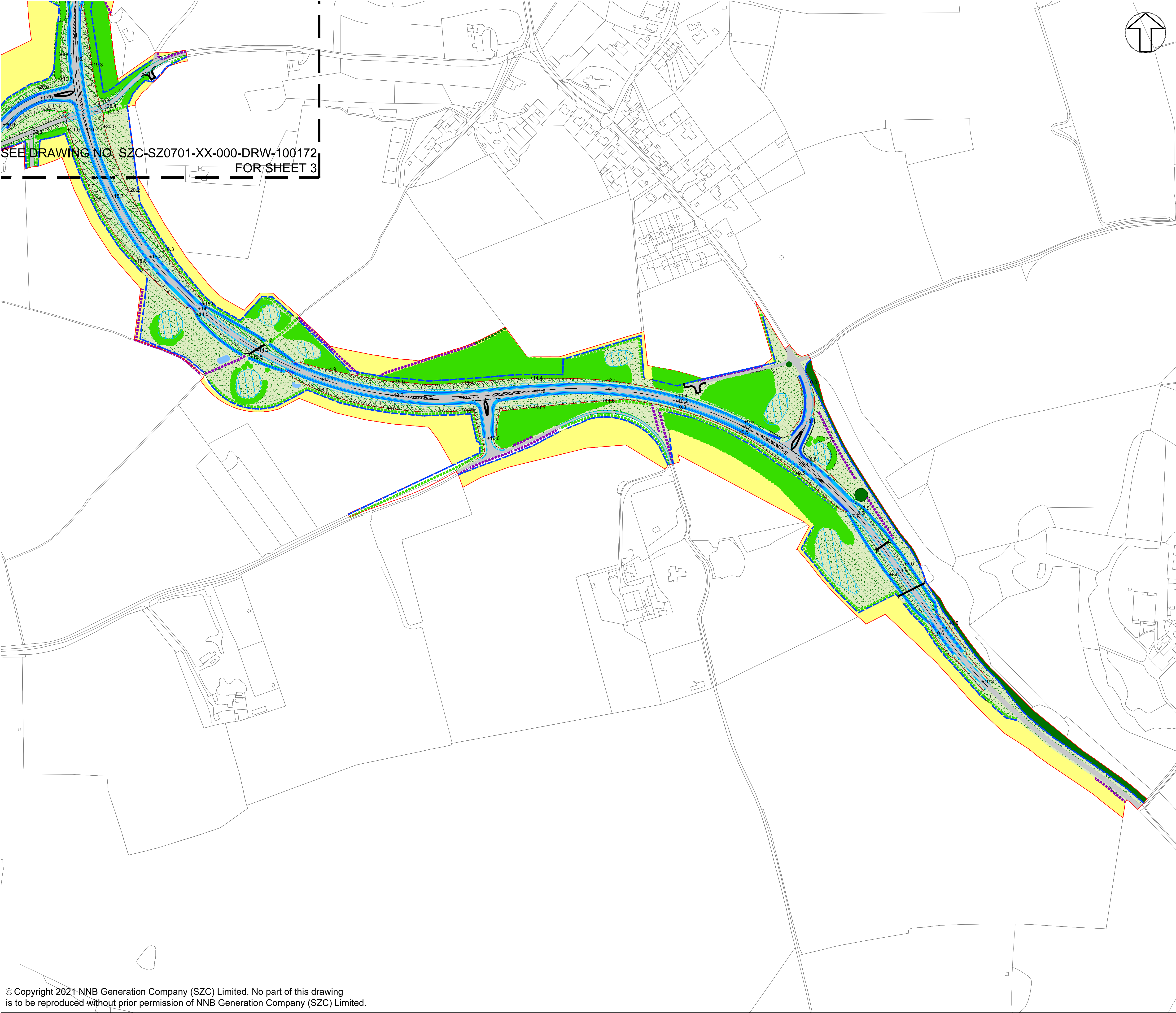
DOCUMENT:  
APPLICATION DRAWING - FOR APPROVAL  
REGULATION 5(2)(o)

DRAWING TITLE:  
SIZEWELL LINK ROAD  
PROPOSED LANDSCAPE MASTERPLAN  
AND FINISHED LEVELS  
SHEET 3 OF 4

|                                             |                 |
|---------------------------------------------|-----------------|
| DRAWING NO:<br>SZC-SZ0701-XX-000-DRW-100172 | REVISION:<br>02 |
| DATE:<br>JAN 2021                           | DRAWN:<br>J.B.  |
| SCALE:<br>1:2500 @ A1                       |                 |

SCALE BAR:  
0 50 100 150m





### NOTES:

1. FOR DETAILS OF PERMANENT AND TEMPORARY POSSESSION WITHIN ORDER LIMITS REFER TO LAND PLANS

### KEY:

—

DEVELOPMENT SITE BOUNDARY

—

**SOFTWORKS - EXISTING**

—

RETAINED HEDGEROW

—

RETAINED IMPORTANT HEDGEROW (HEDGEROW REGULATIONS 1997)

—

RETAINED AND ENHANCED TREES AND SHRUBS

—

RETAINED AND ENHANCED POND

—

**SOFTWORKS - PROPOSED**

—

HEDGEROW PLANTING

—

NATIVE TREE AND SHRUB PLANTING

—

GRASSLAND - RETAINED OR REINSTATED

—

TO BE REINSTATED UPON COMPLETION OF CONSTRUCTION WORKS

—

EXISTING POND TO BE REINSTATED UPON COMPLETION OF CONSTRUCTION WORKS

—

INDICATIVE POND FOR GREAT CRESTED NEWT MITIGATION

—

INDICATIVE POND FOR BIODIVERSITY NET GAIN

—

**HARDWORKS - PROPOSED**

—

HIGHWAY BOUNDARY FENCE

—

VEHICLE SURFACING

—

TRACK

—

INDICATIVE LIGHTING COLUMN

—

**EARTHWORKS / INDICATIVE DRAINAGE - PROPOSED**

—

CUTTING OR EMBANKMENT

—

INDICATIVE ATTENUATION BASIN

—

INDICATIVE SWALE

—

PROPOSED WATERCOURSE CULVERT

—

PROPOSED FLOOD RELIEF CULVERT

—

PROPOSED DITCH CULVERT

—

INDICATIVE WATERCOURSE DIVERSION

—

INDICATIVE SURFACE WATER PUMPING STATION AND SURFACE WATER RISING MAIN

|          |          |               |                                 |                                                        |          |
|----------|----------|---------------|---------------------------------|--------------------------------------------------------|----------|
| 02       | JAN 2021 | LDA           | LDA                             | PROPOSED CHANGES TO THE DCO APPLICATION - JANUARY 2021 | SZC Co.  |
| 01       | FEB 2020 | LDA           | LDA                             | DCO SUBMISSION                                         | SZC Co.  |
| REVISION | DATE     | DRAWN/CHECKED | REASONS FOR REVISION / COMMENTS |                                                        | APPROVED |

NOT PROTECTIVELY MARKED

**COPYRIGHT:**  
Reproduced from Ordnance Survey map with the permission of Ordnance Survey on behalf of the controller of Her Majesty's Stationary Office © Crown copyright (2021). All Rights reserved. NNB GenCo Licence: 0100060408

Doing the power of good for Britain

PROJECT:  
SIZEWELL C

DOCUMENT:  
APPLICATION DRAWING - FOR APPROVAL  
REGULATION 5(2)(o)

DRAWING TITLE:  
SIZEWELL LINK ROAD  
PROPOSED LANDSCAPE MASTERPLAN  
AND FINISHED LEVELS  
SHEET 4 OF 4

DRAWING NO:  
SZC-SZ0701-XX-000-DRW-100173

REVISION:  
02

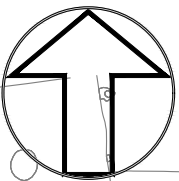
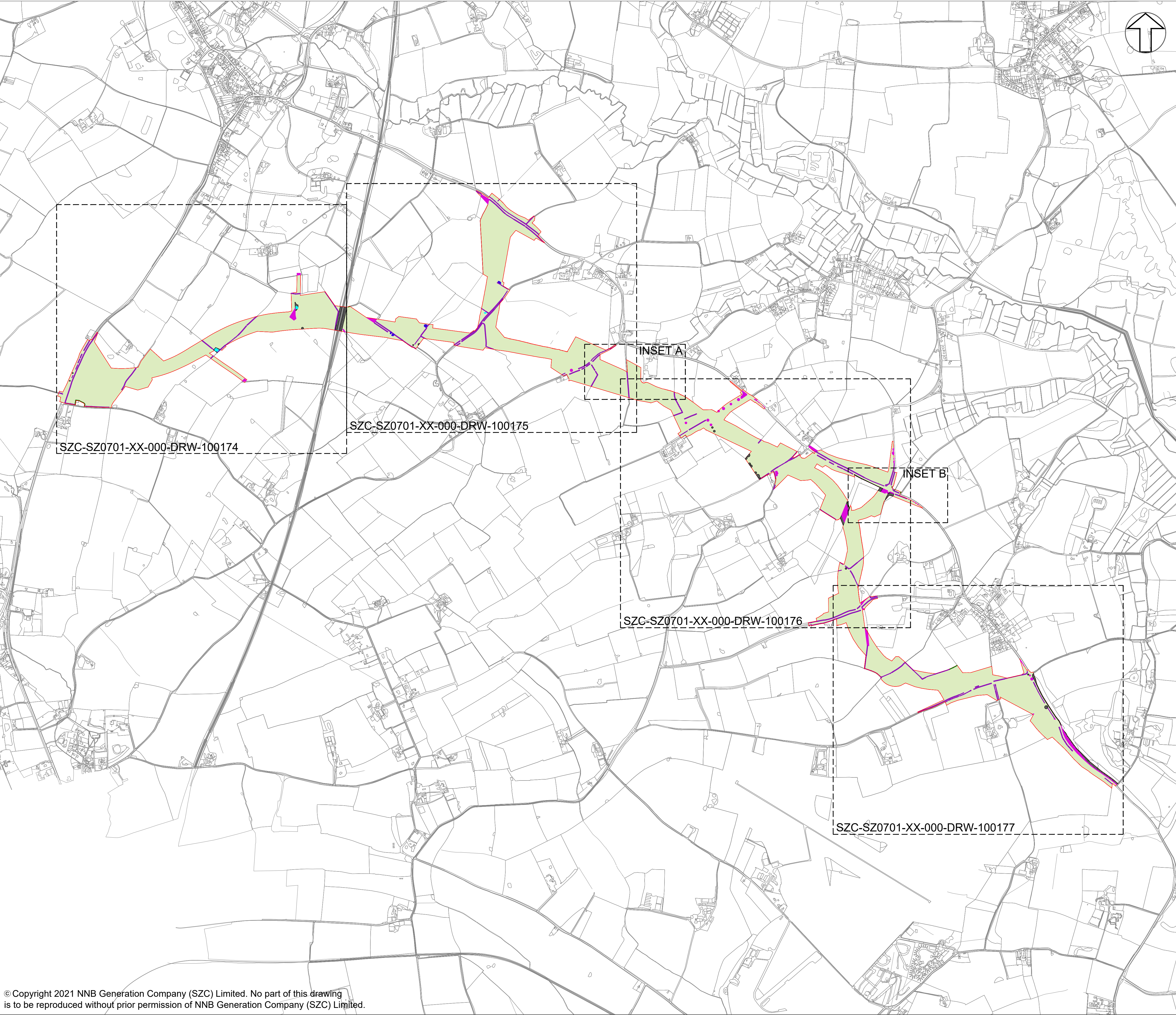
DATE:  
JAN 2021

DRAWN:  
J.B.

SCALE:  
1:2500 @ A1

SCALE BAR:





NOTES:

1. FOR DETAILS OF PERMANENT AND TEMPORARY POSSESSION WITHIN ORDER LIMITS REFER TO LAND PLANS.
2. THE LOCATIONS OF FEATURES SHOWN ARE INDICATIVE ONLY. EXACT LOCATIONS TO BE CONFIRMED ON SITE.
3. ADDITIONAL FEATURES MAY BE PRESENT ON SITE THAT HAVE NOT BEEN IDENTIFIED.
4. THIS DRAWING IS BASED ON AERIAL PHOTOGRAPHS AND SITE VISITS.
5. FOR HEDGEROW REFERENCES (H01-H63) PLEASE REFER TO SCHEDULE 21 OF DRAFT DCO (DOC REF 3.1)
6. WITHIN THE AREA SHOWN AS 'GENERAL SITE CLEARANCE' NOT EVERYTHING WOULD BE CLEARED. SITE CLEARANCE WOULD BE THE MINIMUM REQUIRED TO UNDERTAKE THE WORKS. GENERAL SITE CLEARANCE CONSISTS OF REMOVAL OF OVERGROWN VEGETATION IN VERGES, AND TOPSOIL REMOVAL AND DISPOSAL.

KEY:

- DEVELOPMENT SITE BOUNDARY
- RETAINED HEDGEROW
- RETAINED IMPORTANT HEDGEROW (HEDGEROW REGULATIONS 1997)
- RETAINED AND ENHANCED TREES AND SHRUBS
- RETAINED AND ENHANCED POND
- AREA OF GENERAL SITE CLEARANCE FOR CONSTRUCTION WORKS WITHIN THE SITE
- VEGETATION TO BE REMOVED
- IMPORTANT HEDGEROW (HEDGEROW REGULATIONS 1997) TO BE REMOVED
- POND TO BE REMOVED

|          |          |               |                                 |                                                        |          |
|----------|----------|---------------|---------------------------------|--------------------------------------------------------|----------|
| 02       | JAN 2021 | LDA           | LDA                             | PROPOSED CHANGES TO THE DCO APPLICATION - JANUARY 2021 | SZC Co.  |
| 01       | FEB 2020 | LDA           | LDA                             | DCO SUBMISSION                                         | SZC Co.  |
| REVISION | DATE     | DRAWN/CHECKED | REASONS FOR REVISION / COMMENTS |                                                        | APPROVED |

NOT PROTECTIVELY MARKED

COPYRIGHT:

Reproduced from Ordnance Survey map with the permission of Ordnance Survey on behalf of the controller of Her Majesty's Stationery Office © Crown copyright (2021). All Rights reserved. NNB GenCo Licence: 0100060408



PROJECT:  
SIZEWELL C

DOCUMENT:  
APPLICATION DRAWING - FOR APPROVAL  
REGULATION 5(2)(o)

DRAWING TITLE:  
SIZEWELL LINK ROAD  
SITE CLEARANCE PLAN  
KEY PLAN

DRAWING NO:  
SZC-SZ0701-XX-000-DRW-100146

REVISION:  
02

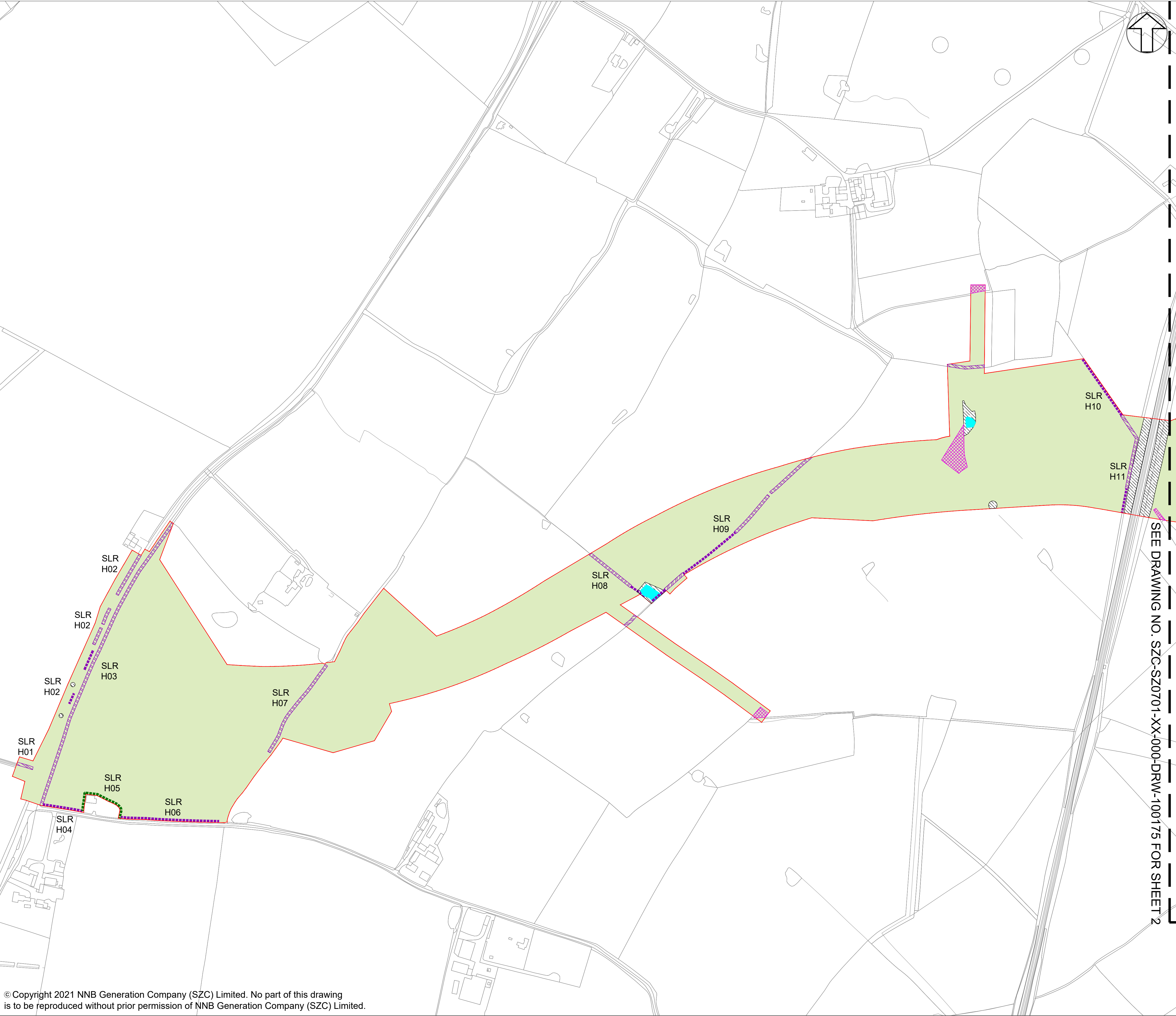
DATE:  
JAN 2021

DRAWN:  
J.B.

SCALE:  
1:10,000 @ A1

SCALE BAR:  
200m 0 200 400 600m





### NOTES:

- FOR DETAILS OF PERMANENT AND TEMPORARY POSSESSION WITHIN ORDER LIMITS REFER TO LAND PLANS.
- THE LOCATIONS OF FEATURES SHOWN ARE INDICATIVE ONLY. EXACT LOCATIONS TO BE CONFIRMED ON SITE.
- ADDITIONAL FEATURES MAY BE PRESENT ON SITE THAT HAVE NOT BEEN IDENTIFIED.
- THIS DRAWING IS BASED ON AERIAL PHOTOGRAPHS AND SITE VISITS.
- FOR HEDGEROW REFERENCES (H01-H63) PLEASE REFER TO SCHEDULE 21 OF DRAFT DCO (DOC REF 3.1)
- WITHIN THE AREA SHOWN AS 'GENERAL SITE CLEARANCE' NOT EVERYTHING WOULD BE CLEARED. SITE CLEARANCE WOULD BE THE MINIMUM REQUIRED TO UNDERTAKE THE WORKS. GENERAL SITE CLEARANCE CONSISTS OF REMOVAL OF OVERGROWN VEGETATION IN VERGES, AND TOPSOIL REMOVAL AND DISPOSAL.

### KEY:

- DEVELOPMENT SITE BOUNDARY
- RETAINED HEDGEROW
- RETAINED IMPORTANT HEDGEROW (HEDGEROW REGULATIONS 1997)
- RETAINED AND ENHANCED TREES AND SHRUBS
- RETAINED AND ENHANCED POND
- AREA OF GENERAL SITE CLEARANCE FOR CONSTRUCTION WORKS WITHIN THE SITE
- VEGETATION TO BE REMOVED
- IMPORTANT HEDGEROW (HEDGEROW REGULATIONS 1997) TO BE REMOVED
- POND TO BE REMOVED

|          |          |               |                                 |                                                        |          |
|----------|----------|---------------|---------------------------------|--------------------------------------------------------|----------|
| 02       | JAN 2021 | LDA           | LDA                             | PROPOSED CHANGES TO THE DCO APPLICATION - JANUARY 2021 | SZC Co.  |
| 01       | FEB 2020 | LDA           | LDA                             | DCO SUBMISSION                                         | SZC Co.  |
| REVISION | DATE     | DRAWN/CHECKED | REASONS FOR REVISION / COMMENTS |                                                        | APPROVED |

### NOT PROTECTIVELY MARKED

**COPYRIGHT:**  
Reproduced from Ordnance Survey map with the permission of Ordnance Survey on behalf of the controller of Her Majesty's Stationery Office © Crown copyright (2021). All Rights reserved. NNB GenCo Licence: 0100060408

PROJECT:  
SIZEWELL C

DOCUMENT:  
APPLICATION DRAWING - FOR APPROVAL REGULATION 5(2)(o)

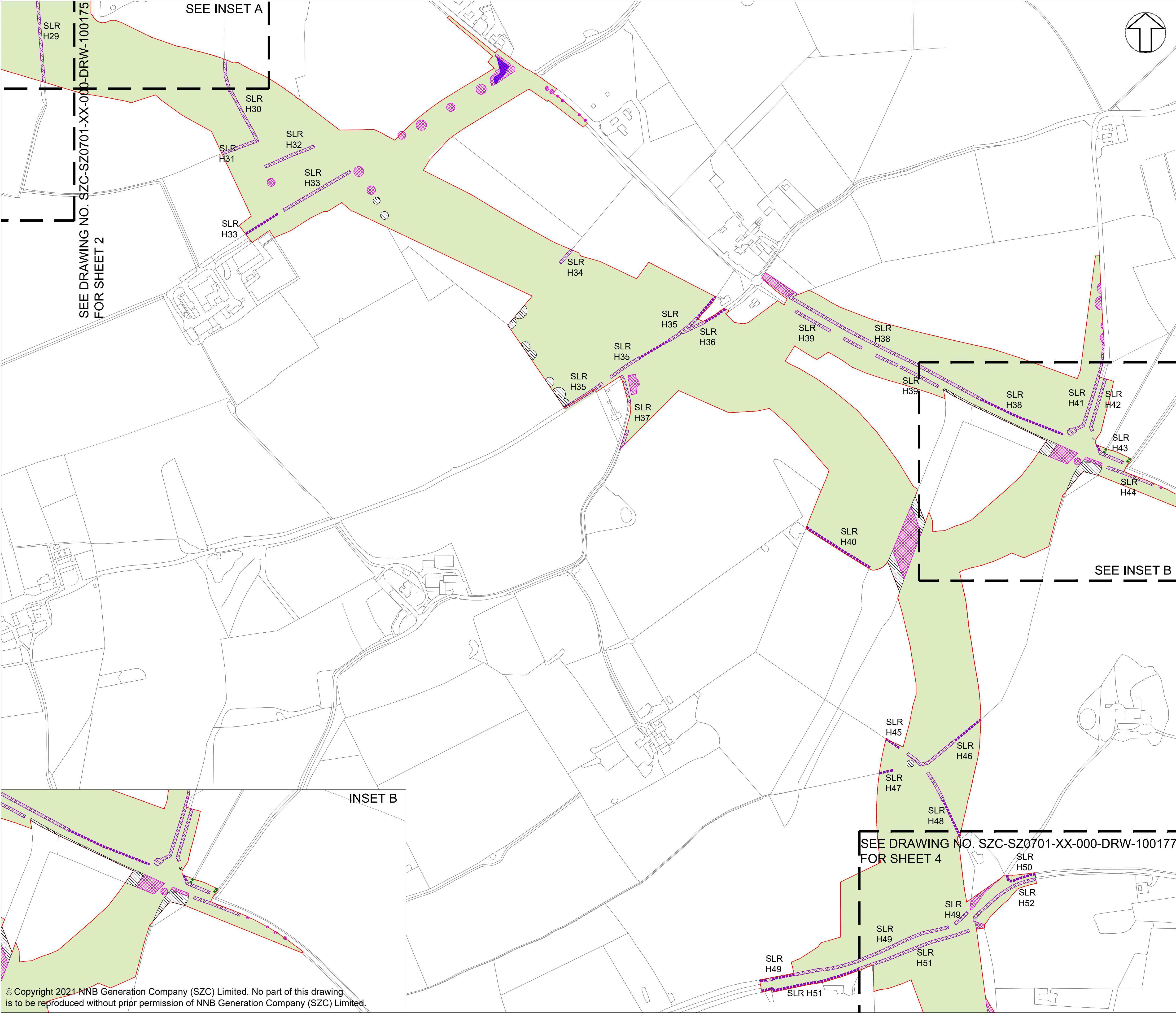
DRAWING TITLE:  
SIZEWELL LINK ROAD  
SITE CLEARANCE PLAN  
SHEET 1 OF 4

|                                             |                |                       |
|---------------------------------------------|----------------|-----------------------|
| DRAWING NO:<br>SZC-SZ0701-XX-000-DRW-100174 |                | REVISION:<br>02       |
| DATE:<br>JAN 2021                           | DRAWN:<br>J.B. | SCALE:<br>1:2500 @ A1 |
| SCALE BAR:<br>                              |                |                       |









### NOTES:

- FOR DETAILS OF PERMANENT AND TEMPORARY POSSESSION WITHIN ORDER LIMITS REFER TO LAND PLANS.
- THE LOCATIONS OF FEATURES SHOWN ARE INDICATIVE ONLY. EXACT LOCATIONS TO BE CONFIRMED ON SITE.
- ADDITIONAL FEATURES MAY BE PRESENT ON SITE THAT HAVE NOT BEEN IDENTIFIED.
- THIS DRAWING IS BASED ON AERIAL PHOTOGRAPHS AND SITE VISITS.
- FOR HEDGEROW REFERENCES (H01-H63) PLEASE REFER TO SCHEDULE 21 OF DRAFT DCO (DOC REF 3.1)
- WITHIN THE AREA SHOWN AS 'GENERAL SITE CLEARANCE' NOT EVERYTHING WOULD BE CLEARED. SITE CLEARANCE WOULD BE THE MINIMUM REQUIRED TO UNDERTAKE THE WORKS. GENERAL SITE CLEARANCE CONSISTS OF REMOVAL OF OVERGROWN VEGETATION IN VERGES, AND TOPSOIL REMOVAL AND DISPOSAL.

### KEY:

- DEVELOPMENT SITE BOUNDARY
- RETAINED HEDGEROW
- RETAINED IMPORTANT HEDGEROW (HEDGEROW REGULATIONS 1997)
- RETAINED AND ENHANCED TREES AND SHRUBS
- RETAINED AND ENHANCED POND
- AREA OF GENERAL SITE CLEARANCE FOR CONSTRUCTION WORKS WITHIN THE SITE
- VEGETATION TO BE REMOVED
- IMPORTANT HEDGEROW (HEDGEROW REGULATIONS 1997) TO BE REMOVED
- POND TO BE REMOVED

|          |          |               |                                 |                                                        |          |
|----------|----------|---------------|---------------------------------|--------------------------------------------------------|----------|
| 02       | JAN 2021 | LDA           | LDA                             | PROPOSED CHANGES TO THE DCO APPLICATION - JANUARY 2021 | SZC Co.  |
| 01       | FEB 2020 | LDA           | LDA                             | DCO SUBMISSION                                         | SZC Co.  |
| REVISION | DATE     | DRAWN/CHECKED | REASONS FOR REVISION / COMMENTS |                                                        | APPROVED |

### NOT PROTECTIVELY MARKED

**COPYRIGHT:**  
Reproduced from Ordnance Survey map with the permission of Ordnance Survey on behalf of the controller of Her Majesty's Stationery Office © Crown copyright (2021). All Rights reserved. NNB GenCo Licence: 0100060408

PROJECT:  
**SIZEWELL C**

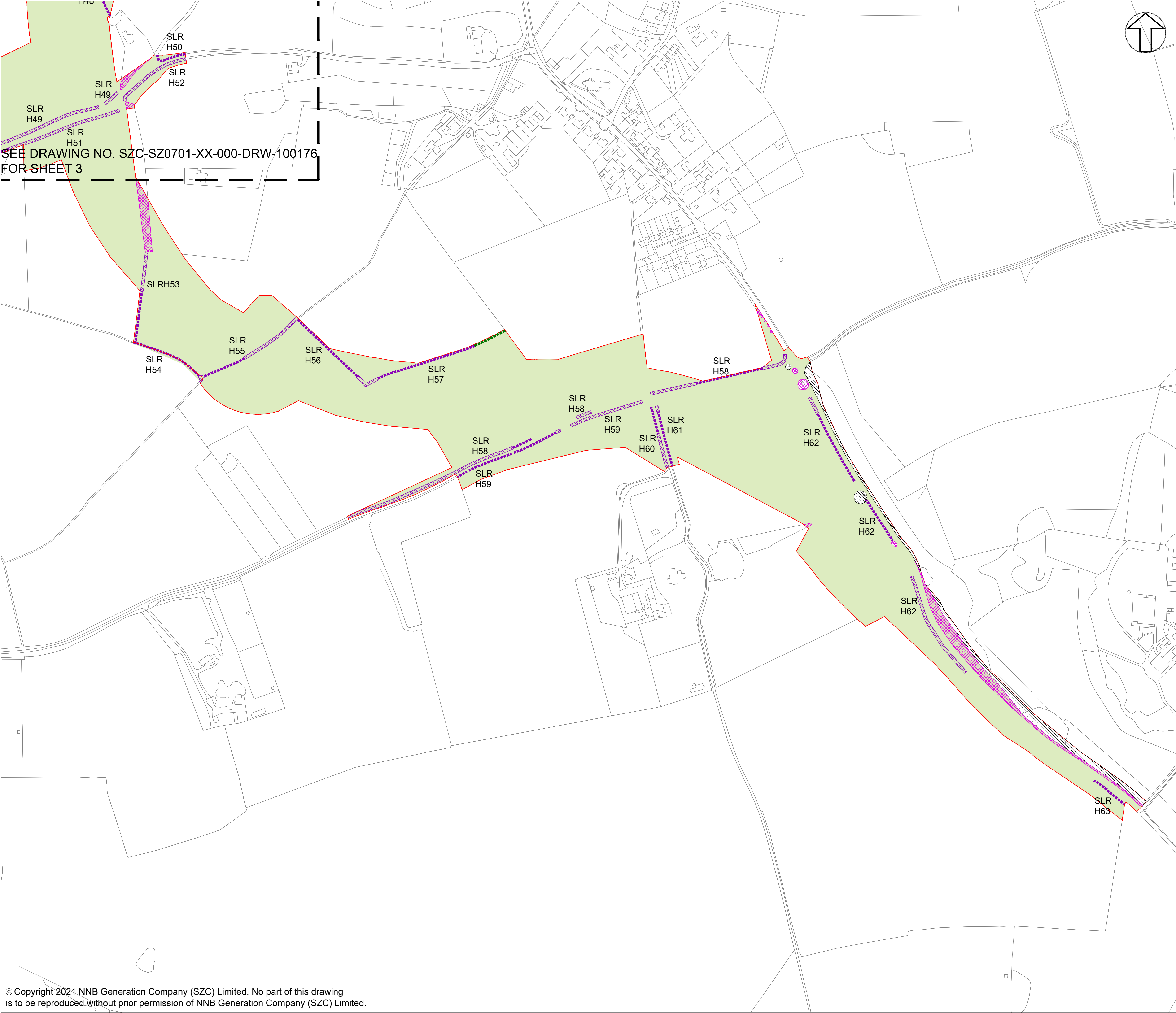
DOCUMENT:  
**APPLICATION DRAWING - FOR APPROVAL REGULATION 5(2)(o)**

DRAWING TITLE:  
**SIZEWELL LINK ROAD  
SITE CLEARANCE PLAN  
SHEET 3 OF 4**

|                                                    |                              |
|----------------------------------------------------|------------------------------|
| DRAWING NO:<br><b>SZC-SZ0701-XX-000-DRW-100176</b> | REVISION:<br><b>02</b>       |
| DATE:<br><b>JAN 2021</b>                           | SCALE:<br><b>1:2500 @ A1</b> |

SCALE BAR:  
50m 0 50 100 150m





NOTES:

- FOR DETAILS OF PERMANENT AND TEMPORARY POSSESSION WITHIN ORDER LIMITS REFER TO LAND PLANS.
- THE LOCATIONS OF FEATURES SHOWN ARE INDICATIVE ONLY. EXACT LOCATIONS TO BE CONFIRMED ON SITE.
- ADDITIONAL FEATURES MAY BE PRESENT ON SITE THAT HAVE NOT BEEN IDENTIFIED.
- THIS DRAWING IS BASED ON AERIAL PHOTOGRAPHS AND SITE VISITS.
- FOR HEDGEROW REFERENCES (H01-H63) PLEASE REFER TO SCHEDULE 21 OF DRAFT DCO (DOC REF 3.1)
- WITHIN THE AREA SHOWN AS 'GENERAL SITE CLEARANCE' NOT EVERYTHING WOULD BE CLEARED. SITE CLEARANCE WOULD BE THE MINIMUM REQUIRED TO UNDERTAKE THE WORKS. GENERAL SITE CLEARANCE CONSISTS OF REMOVAL OF OVERGROWN VEGETATION IN VERGES, AND TOPSOIL REMOVAL AND DISPOSAL.

KEY:

- DEVELOPMENT SITE BOUNDARY
- RETAINED HEDGEROW
- RETAINED IMPORTANT HEDGEROW (HEDGEROW REGULATIONS 1997)
- RETAINED AND ENHANCED TREES AND SHRUBS
- RETAINED AND ENHANCED POND
- AREA OF GENERAL SITE CLEARANCE FOR CONSTRUCTION WORKS WITHIN THE SITE
- VEGETATION TO BE REMOVED
- IMPORTANT HEDGEROW (HEDGEROW REGULATIONS 1997) TO BE REMOVED
- POND TO BE REMOVED

|          |          |               |                                 |                                                        |          |
|----------|----------|---------------|---------------------------------|--------------------------------------------------------|----------|
| 02       | JAN 2021 | LDA           | LDA                             | PROPOSED CHANGES TO THE DCO APPLICATION - JANUARY 2021 | SZC Co.  |
| 01       | FEB 2020 | LDA           | LDA                             | DCO SUBMISSION                                         | SZC Co.  |
| REVISION | DATE     | DRAWN/CHECKED | REASONS FOR REVISION / COMMENTS |                                                        | APPROVED |

NOT PROTECTIVELY MARKED

COPYRIGHT:

Reproduced from Ordnance Survey map with the permission of Ordnance Survey on behalf of the controller of Her Majesty's Stationery Office © Crown copyright (2021). All Rights reserved. NNB GenCo Licence: 0100060408



PROJECT:  
SIZEWELL C

DOCUMENT:  
APPLICATION DRAWING - FOR APPROVAL  
REGULATION 5(2)(o)

DRAWING TITLE:  
SIZEWELL LINK ROAD  
SITE CLEARANCE PLAN  
SHEET 4 OF 4

|                                             |                 |
|---------------------------------------------|-----------------|
| DRAWING NO:<br>SZC-SZ0701-XX-000-DRW-100177 | REVISION:<br>02 |
|---------------------------------------------|-----------------|

|                   |                |                       |
|-------------------|----------------|-----------------------|
| DATE:<br>JAN 2021 | DRAWN:<br>J.B. | SCALE:<br>1:2500 @ A1 |
|-------------------|----------------|-----------------------|

SCALE BAR:  
50m 0 50 100 150m